






04-05-12

FIGURE #3 PLAN VIEW

1" = 250'

TEXAS DEPARTMENT OF TRANSPORTATION
US 290
PRELIMINARY SUBJECT TO CHANGE

TRAVIS COUNTY
CSJ: 0114-02-096
FROM: RIATA TRAIL
TO: LEXINGTON AVENUE
CSJ: 0914-04-270
FROM: HILL LN.
TO: US 290

-  PROPOSED EDGE PAVEMENT
-  EXISTING ROW LINE
-  PROPOSED ROW LINE
-  REMOVE PAVEMENT
-  INSTALL RAISED MEDIAN

